




STREET INDEX

- ABBOTT CIRCLE (E-4)
- ADAMS STREET (D-4)
- AFFRONTI WAY (E-4)
- ALDRIDGE ROAD (D-3)
- ALLY RISE (D-3)
- ALPINE WAY (D-4)
- ALYDOR CIRCLE (D-5)
- AMBASSADOR DRIVE (D-4)
- ANDREWS STREET (D-4)
- ANTHONY DRIVE (E-4)
- ANTON RISE (D-3)
- ARBOR GLEN DRIVE (B-1)
- ASHFORD WAY (C-3)
- ASHWOOD LANE (D-5)
- AUBURN RUN (A-1)
- AZZANO CIRCLE (E-4)
- BAINBRIDGE COURT (C-4)
- BARONY WOODS (A-1)
- BEACH FLINT WAY (D-2)
- BEAUCHAMP WAY (C-4)
- BEL ARBOR DRIVE (A-3)
- BERNSON ROAD (A-1, B-1, B-2)
- BENTLEY DRIVE (F-4)
- BERKSHIRE LANE (C-2)
- BLAZEY ROAD (E-1, E-2)
- BLOSSOM DRIVE (E-4)
- BORTLE ROAD (E-1, F-1)
- BOUGHTON HILL RD (A-5, F-5)
- BRACE ROAD (E-4, E-6)
- COMMONS BLVD. (B-1)
- BRAMWELL PARK (A-3)
- BREAK OF DAY ROAD (E-5)
- BRENT KNOLL (C-1)
- BRIDLEWOOD LANE (B-1, B-2)
- BROOKLINE AVENUE (C-4)
- BROWNSVILLE RD (E-3, E-4, F-2)
- BRUNSWICK LANE (C-2)
- BUCKTHORN RUN (D-2)
- BURKE HOLLOW (A-2)
- BURLINGTON ROAD (C-4)
- CAMBRIDGE CIRCLE (C-4)
- CHAUCER COURT (C-4)
- CHERRY STREET (D-6)
- CHESTERIDGE (D-2)
- CHESTNUT HILL (D-3)
- CHURCH STREET (D-4)
- CITATION WAY (D-5)
- CLINE ROAD (F-1, F-2)
- CLOVER LANE (D-4)
- COBBLE CREEK ROAD (D-2)
- COBBLESTONE COURT DR. (C-1)
- COLVER CROSSING (D-2)
- COMMERCE DRIVE (C-1)
- CORK ROAD (C-4)
- COUNTY RD 9 (D-1, D-2, D-3, E-3)
- COUNTY ROAD 41 (A-5, F-5)
- COUNTY ROAD 42 (A-2, A-3, B-2)
- COURTNEY DRIVE (F-4)
- COVILLE STREET (D-4)
- CRANBERRY POND TRL (B-5, B-6)
- CREEKWOOD LANE (B-3)
- CUNNINGHAM DRIVE (F-4)
- DEER CROSSING (B-3)
- DELRAY DRIVE (F-4)
- DENNISPORT LANE (C-5)
- DOGWOOD PATH (A-4)
- DORSETT TRAIL (D-3)
- DRYER AVENUE (D-4)
- DRYER ROAD (A-4, C-5, D-4)
- DUCK HOLLOW (E-3)
- DUNBRIDGE LANE (D-4)
- DURHAM COURT (C-4)
- DUXBURY CIRCLE (D-4)
- EARLS DRIVE (F-4)
- EAST MAIN STREET (D-4)
- EAST PARKWAY (D-4)
- EAST PEBBLEVIEW DRIVE (F-4)
- EAST STREET (D-4)
- EAST STREET EXTENSION (D-4)
- EAST VICTOR RD (E-4, E-5, F-5)
- EASTVIEW MALL DR (B-1, C-1)
- ELEANOR ROAD (C-2)
- ELLIS STREET (D-4)
- EMBURY RIDGE (C-1)
- ERICA TRAIL (E-4)
- HARLOFF ROAD (A-4)
- ESKER RISE (D-2)
- FALCONS POINT (D-1)
- FALMOUTH LANE (C-5)
- FERNWOOD TRAIL (C-1)
- FIELDCREST LANE (E-5)
- FISHER CIRCLE ROAD (A-2)
- FISHER HILL TOP DRIVE (A-1)
- FISHER ROAD (A-1, A-2)
- FISHERS RUN (B-2)
- FISHERS STATION DRIVE (B-2)
- FOREST AVENUE (D-4)
- FOREST GLEN (E-4)
- FOREST TRAIL (C-1)
- FOWLER STREET (A-2)
- FOX HUNT DRIVE (D-2)
- FRAMARK DRIVE (D-4)
- FRANCKE DRIVE (E-4)
- FRANKIE LANE (C-1)
- GILLIS ROAD (C-2, F-2)
- GLACIER HILL (B-3)
- GLENDOWER WAY (D-4)
- GOLF VIEW RISE (E-2)
- GOSHAWK DRIVE (D-1)
- GRAYSON DRIVE (E-4, E-5)
- GYPSUM MILL ST (E-4, F-3)
- HACKNEY CIRCLE (D-2)
- HADLEY CIRCLE (C-3)
- HAMPTON DRIVE (F-4)
- HANNAN PARKWAY (B-3)
- HARWICK WAY DRIVE (B-4)
- HAYWOOD GLEN (D-1)
- HEATH ROW (F-4)
- HEATHER LANE (B-4)
- HERON VIEW COURT (C-3)
- HERTFORDSHIRE WAY (C-2)
- HICKORY LEAF LANE (C-3)
- HIDDEN BROOK TRAIL (D-1)
- HIDDEN OAKS (A-1)
- HIGHINGROVE PATH (B-6)
- HIGHLAND GREEN (D-2)
- HIGH POINT DRIVE (C-1)
- HIGH STREET (C-1, C-2, C-3, D-3)
- HILL CREST DRIVE (D-3, D-4)
- HILLSIDE DRIVE (B-3)
- HOLLAND CRESCENT (A-3)
- HOLLANDSUCKLE PASS (A-4)
- HUNTERS RUN (B-4)
- HUXLEY WAY (D-4)
- INTERSTATE ROUTE 490 (B-1)
- JILLIAN RISE (D-1)
- KENSINGTON COURT (D-3)
- KENT DRIVE (D-4)
- KETCHUM STREET (D-4)
- KIMS DRIVE (E-4, F-4)
- LADYHAMK LANE (B-2)
- LAMBERT STREET (F-4)
- LANE ROAD (C-3, D-3)
- LATCHMERE DRIVE (D-3, D-4)
- LEHIGH CROSSING (A-3)
- LOG CABIN ROAD (B-1, B-2)
- LOOKOUT KNOB (A-4)
- LOUISE WAY (E-4)
- LOWER FISHERS ROAD (B-2)
- LYNAUGH ROAD (E-3, E-4)
- MAIN STREET FISHERS (A-2, B-2)
- MALONE ROAD (B-4, B-6)
- MAPLE AVENUE (D-4)
- MARSHALL TRAIL (D-3)
- MCMAHON ROAD (E-4)
- MEAD LANE (D-4)
- MEADOW SWEET LANE (A-4)
- MEADOW LARK LANE (C-1)
- MEDFORD WAY (C-4)
- MILES CUTTING LANE (A-1)
- MILL STREET (A-2)
- MODDOCK ROAD (B-4)
- MONTGOMERY LANE (C-2)
- MOORE AVENUE (D-4)
- MORANE POINT (D-2)
- MURPHY DRIVE (E-4, F-4)
- MURRAY ROAD (C-5, C-6)
- MORGAN CIRCLE (D-2)
- MURPHY DRIVE (E-4, F-4)
- MURRAY ROAD (C-5, C-6)
- NATURES WAY (B-4)
- NETLINK DRIVE (B-3)
- NEW SEABURY LANE (C-5)
- NORTH ROAD (A-4, B-6)
- NYS ROUTE 251 (A-3, C-3)
- NYS ROUTE 444 (D-4, D-5, D-6)
- NYS ROUTE 96 (B-1, C-1, E-4)
- NYS THRUWAY (A-2, F-3)
- PAIGE HILL DRIVE (A-6)
- PARISH ROAD (A-6)
- PEPERS HOLLOW DRIVE (B-1)
- PELLHAM RISE (D-2)
- PHILLIPS ROAD (B-2, B-3)
- PILGRIM PASS (B-4)
- PINE TREE DRIVE (B-4)
- PINE WOODS DRIVE (A-1)
- PINNACLE DRIVE (B-3)
- PLASTERMILL ROAD (E-4, F-4)
- POND SIDE CIRCLE (E-3)
- PROXIMITY LANE ROAD (D-5)
- QUOIN CRESCENT (D-2)
- RABBIT EAR PASS (B-3)
- RACCOON RUN (B-3, B-4)
- RAE BOULEVARD (A-3)
- RAILROAD MILLS ROAD (A-1)
- RAILROAD STREET (D-4)
- RAINBOW RUN (E-3)
- RAMADA DRIVE (F-3)
- RANSON ROAD (C-4, D-4)
- RED FOX RUN (B-4)
- RICHARDSON ROAD (E-1)
- RIDGE CREST DRIVE (E-4)
- ROBERTS DRIVE (E-4, F-4)
- ROLLING MEADOWS WAY (C-1)
- ROTHBURY CIRCLE (D-4)
- ROWLEY ROAD (C-2, C-3)
- ROYAL DRIVE (F-4)
- ROYAL VIEW (A-1)
- ROYAL WOODS (A-1)
- ROYCE CIRCLE (D-2)
- SACHEM TRAIL (C-2)
- SAGAMORE WAY (D-3)
- SALEM CIRCLE (D-4)
- SAURER FARMS DRIVE (B2)
- SCHOOL STREET (D-4)
- SCUDDER MILLS ROAD (E-5)
- SETTERS RUN (E-3)
- SHADOW HILL WAY (C-2)
- SHALLOW CREEK TRAIL (C-3)
- SHEFFIELD COURT (D-2)
- SHIRE LANE (A-3)
- SIENNA RIDGE (E-4)
- SILVER HILL PATH (C-4)
- SILVERTON GLEN (D-5)
- SKY VIEW PATH (A-4)
- SOMERSET LANE (D-2)
- SOMERSET LANE (D-4, E-4)
- SONG HILL LANE (E-4)
- SOUTH HIGH STREET (D-2)
- SOUTHGATE HILLS (E-5)
- SPRINGCREEK DRIVE (D-1)
- SPRINGDALE COURT (D-1)
- SQUARE DRIVE (C-1)
- ST. JOHN'S PARKWAY (E-4)
- STERLING CIRCLE DRIVE (E-4)
- STONE RIDGE TRAIL (B-4)
- STONELEIGH TRAIL (E-2)
- STRONG ROAD (A-3, A-6)
- SUMMERHILL LANE (B-4)
- SUNRAY CREST (E-5)
- SURREY LANE (B-4)
- SUTHERLAND WAY (C-4)
- TAREYTON DRIVE (D-4)
- TAYLOR RISE (D-3)
- TAYLOR ROAD (A-4)
- THAMES COURT (C-4)
- THE GROVE (E-4)
- THE SIDING COURT (A-1)
- THORNHURST DRIVE (B-1)
- TOWN LINE ROAD (B-6, C-6)
- TREVOR RUN (E-4)
- TRILLIUM TRAIL (C-2)
- TROTWOOD LANE (B-4)
- TURK HILL ROAD (C-1)
- TURKEY RUN (A-6)
- TURNER DRIVE (C-5)
- VALENTOWN ROAD (C-1, D-1)
- VALENTOWN SQUARE (C-1)
- VALLEY VIEW CIRCLE (D-3)
- VALLEY VIEW DRIVE (D-3)
- VICTOR CRYSTAL RD (D-1, D-2, D-3)
- VICTOR HEIGHTS PARKWAY (B-3)
- VICTOR-HOLCOMB ROAD (D-5, D-6)
- VICTOR-MANCHESTER ROAD (E-4)
- VICTOR-MENDON RD (A-3, B-3, C-3)
- VICTOR-PITTSFORD RD (C-1, C-3)
- VICTORIA LANE (E-4)
- VOLKMAN DRIVE (E-4)
- WAGON TRAIL DRIVE (E-5)
- WALLING STREET (D-4)
- WALTHAM STREET (C-4)
- WANGUM ROAD (A-3)
- WARTERS COVE (B-3, B-4)
- WEBSTER AVENUE (D-4)
- WELLINGTON DRIVE (C-4)
- WEST MAIN STREET (D-4)
- WEST PARKWAY (D-4)
- WEST PEBBLEVIEW DRIVE (F-4)
- WESTON PASS (C-1)
- WEYMOUTH COURT (D-3)
- WHISPERING HILLS (E-1)
- WHISTLE STOP ROAD (A-1)
- WILDWOOD LANE (C-4)
- WILLIS HILL ROAD (A-3, B-4)
- WILLOWBROOK ROAD (C-2)
- WINCANTON WAY (C-1)
- WINDING CREEK WAY (E-4)
- WINSTON DRIVE (D-4)
- WINTERGREEN GROVE (D-2)
- WOODBROOK ROAD (E-1)
- WOODSIDE DRIVE (C-3)
- WOODWORTH STREET (D-4)
- WYNDHAM HILL (D-5)
- WYNNWOOD HOLLOW (C-1)
- YALE COURT (D-2)
- YORKSHIRE WAY (C-4)
- ZEPHYR HEIGHTS (B-4)


town of VICTOR
 NEW YORK
ROAD MAP

MAP: M-01 **RELEASED: MARCH 10, 2017**

NOTES:
 1. MAP BASED ON 2016 PARCEL DATA
 2. PRIVATE ROADS ARE SHOWN WITH DASHED LINES.



2,000 1,000 0 2,000
Feet
LABELLA
 Associates, D.P.C.