








# VILLAGE OF VICTOR

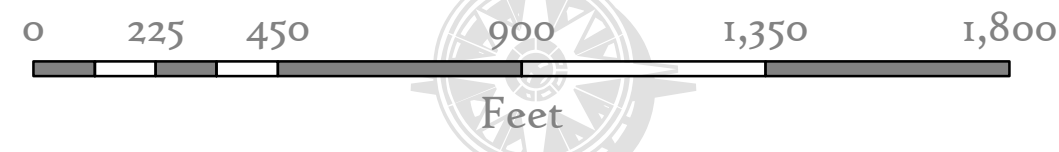
ONTARIO COUNTY, NY

## Official Zoning Map

Adopted: 04 August 2000  
Last Revision: 18 July 2011 Local Law 10-2011

### Zoning

-  R-1 - One-Family Residential
-  R-2 - One-Family Residential
-  R-3 - Multiple Resident
-  HR-2 - Historic Reproduction Residential
-  SCR-3 - Senior Citizens Multiple Residential
-  B - Business
-  I - Industrial



1" = 350' when printed at 24" x 36"

MAP PREPARED BY THE  
ONTARIO COUNTY PLANNING DEPARTMENT

### Signature Block

Pamela Hogenes, Village Clerk

Date

